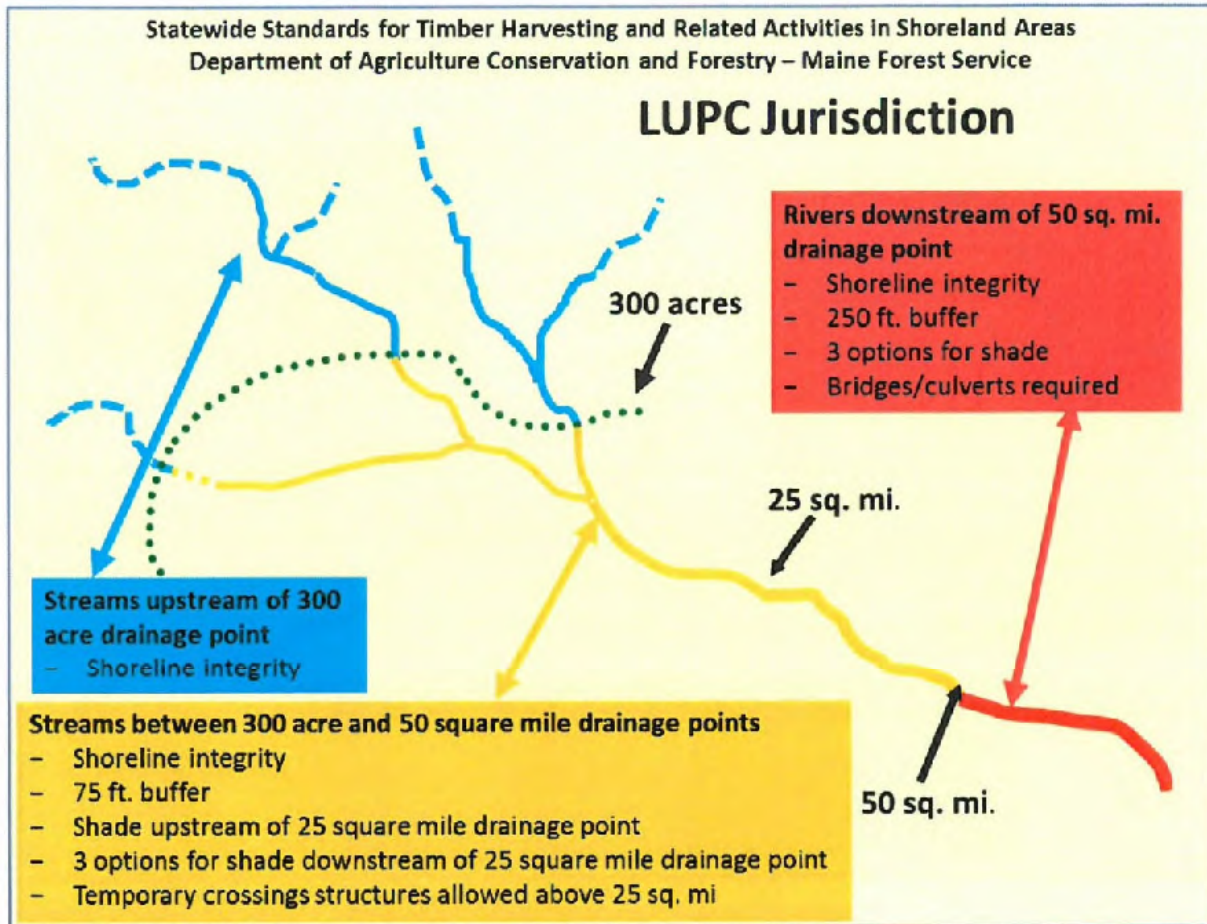


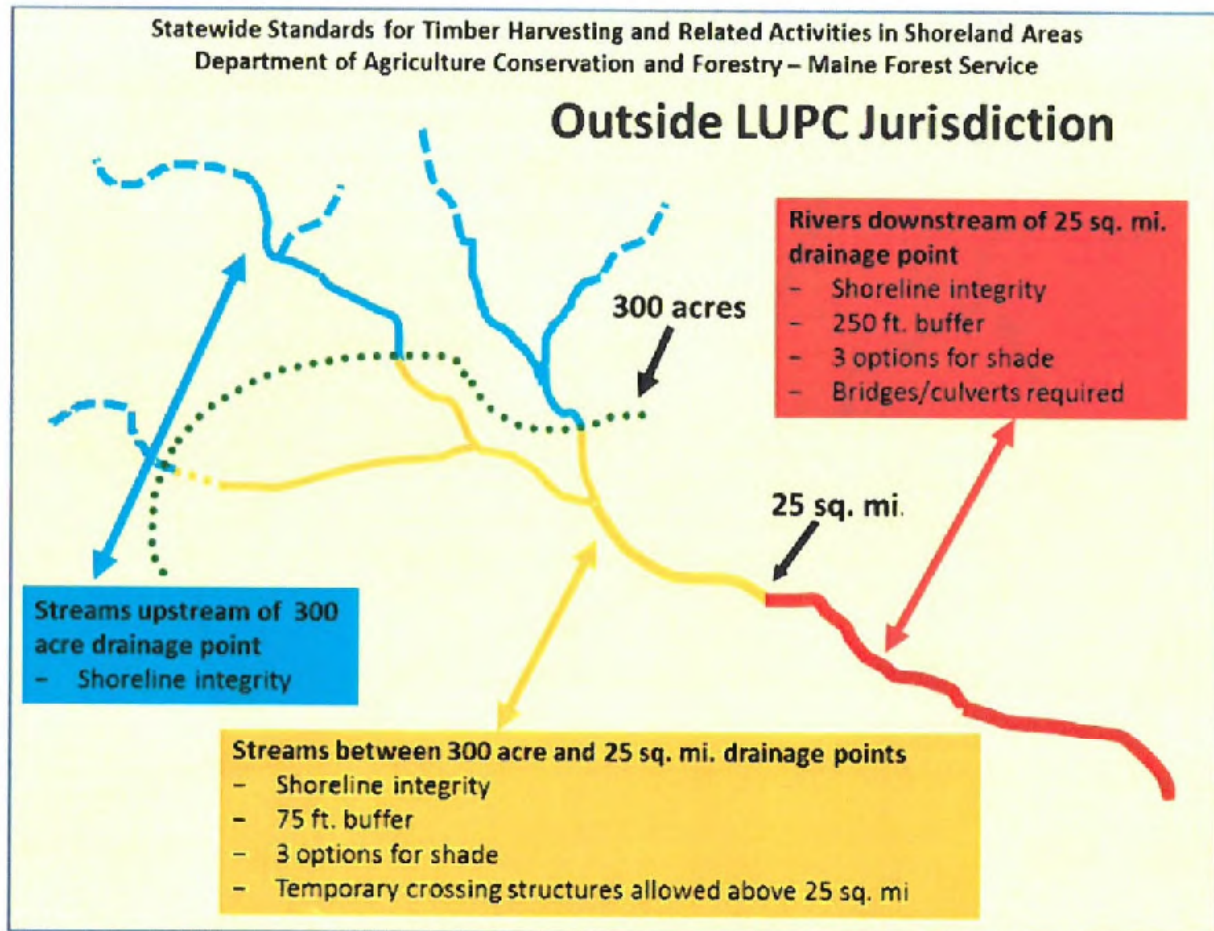
APPENDIX 1. DIAGRAMS OF APPLICATION OF THIS RULE

Figure 1. Application of this rule in the jurisdiction of the Land Use Planning Commission



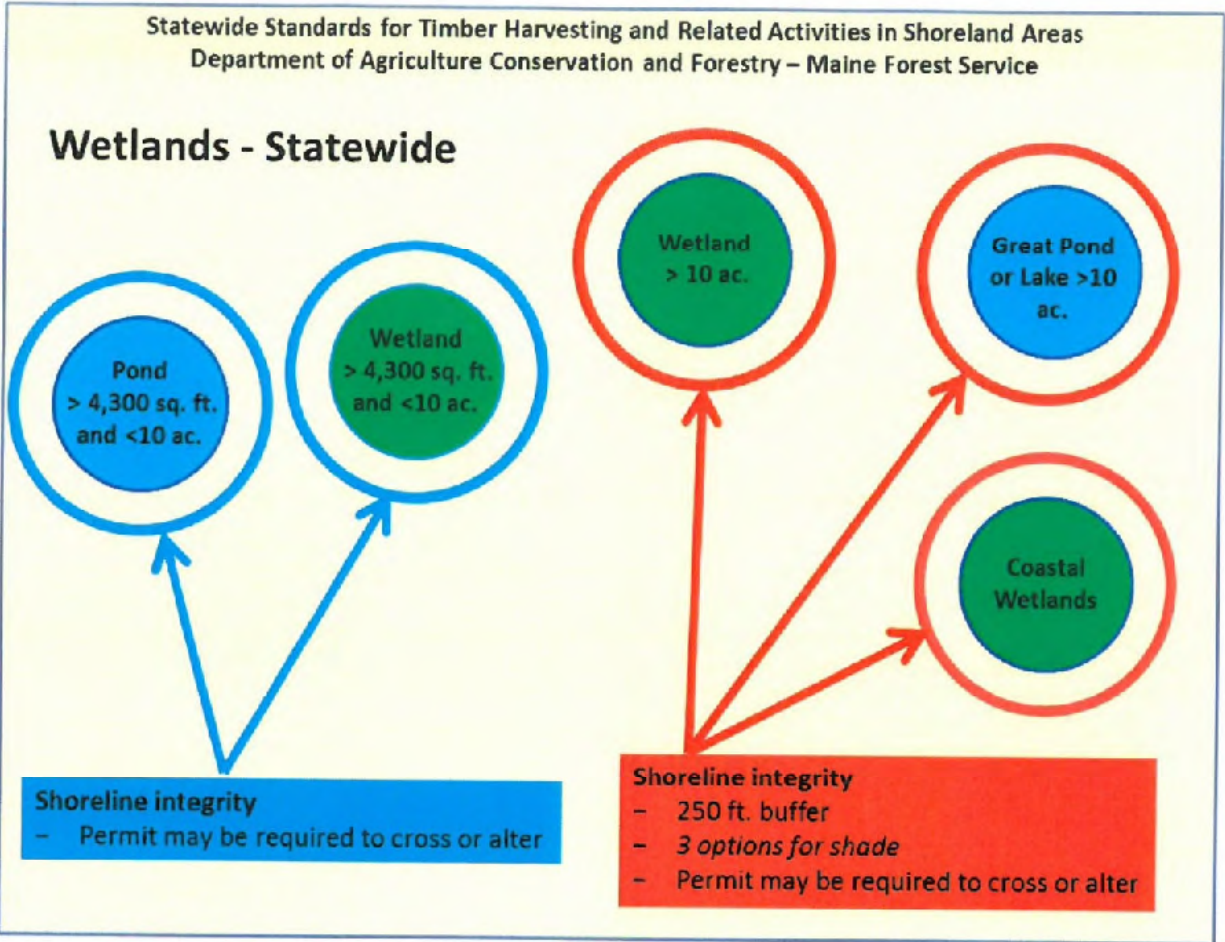
NOTE: This diagram is for informational purposes only. In the case of discrepancies, the written rule shall govern.

Figure 2. Application of this rule in municipalities not subject to the jurisdiction of the Land Use Planning Commission



Note: This diagram is for informational purposes only. In the case of discrepancies, the written rule shall govern.

Figure 3. Application of this rule to wetlands statewide



Note: This diagram is for informational purposes only. In the case of discrepancies, the written rule shall govern.